













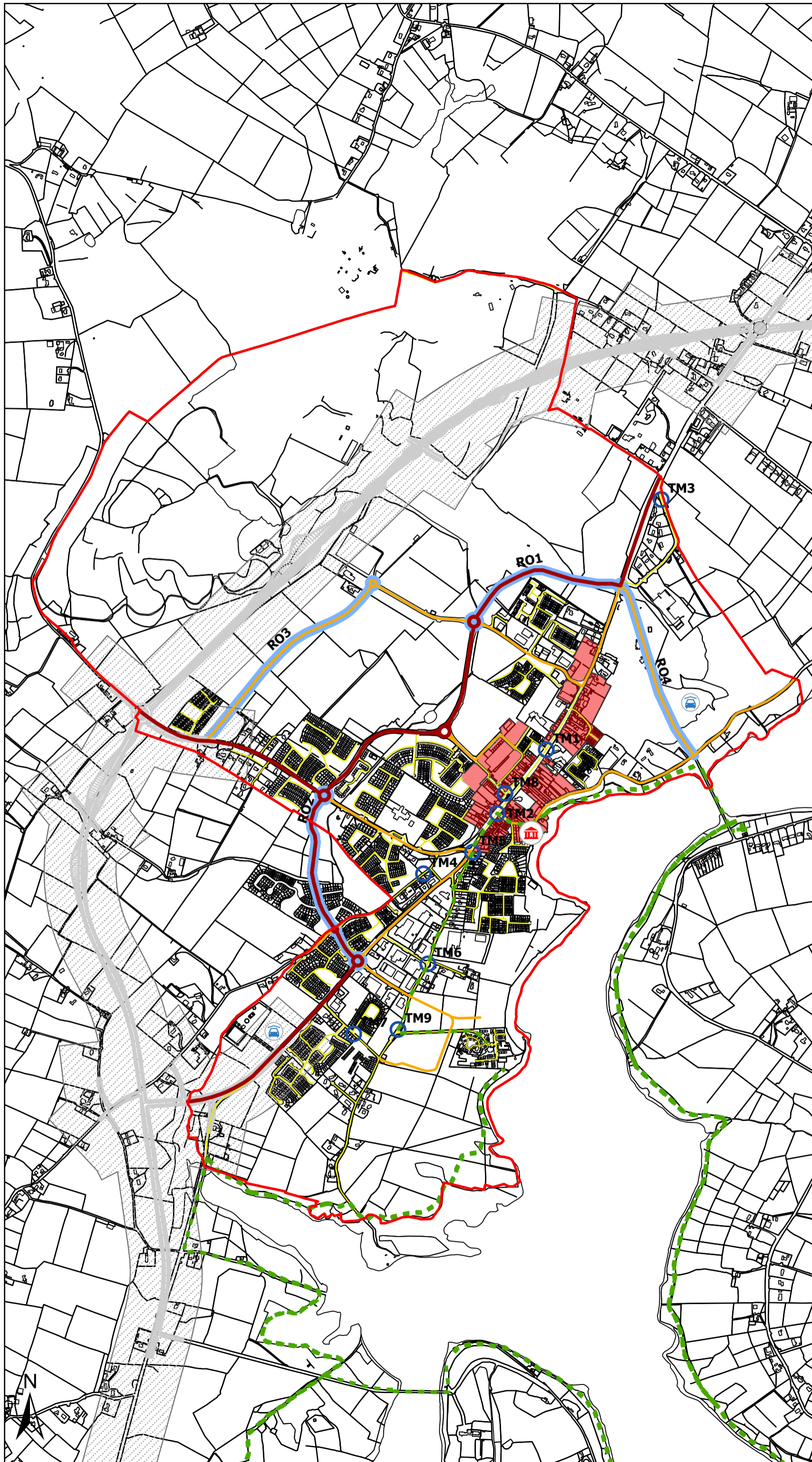
**DRAFT**  
**Blessington**  
**Local Area Plan 2025**

**Map No. 5**  
**Transport Strategy**



**LEGEND**

-  Blessington Settlement Boundary
-  Blessington Road Objectives
-  Blessington eGreenway
-  Town Centre
-  Greenway Hub
-  Potential Car Park Locations
-  N81 Tallaght to Hollywood Cross Road Improvement Scheme
-  N81 Preferred Route Corridor
-  Arterial Streets
-  Link Streets
-  Local Streets
-  Potential Traffic Management Locations



**WICKLOW COUNTY**  
**DEVELOPMENT PLAN**  
**2022-2028**



Wicklow County Council  
Planning Department

© Ordnance Survey Ireland. All rights reserved  
Licence number 2024/35CCMA/Wicklow County Council

Scale NTS